



**NOTICE OF AN
ACTIVE TRANSPORTATION COMMISSION MEETING
December 9, 2025, at 4:30 PM**

PUBLIC NOTICE is hereby given that the Vineyard Active Transportation Commission will hold a regularly scheduled Active Transportation Commission meeting on Tuesday, December 9, 2025, at 4:30 PM, in the City Council Chambers at City Hall, 125 South Main Street, Vineyard, UT. This meeting can also be viewed on our [live stream page](#).

AGENDA

- 1. CALL TO ORDER/INVOCATION/INSPIRATIONAL THOUGHT/PLEDGE OF ALLEGIANCE**
- 2. PRESENTATIONS/RECOGNITIONS/AWARDS/PROCLAMATIONS**
 - 2.1. 400 South Bike Lane & Restriping Project (Presentation)**
- 3. PUBLIC COMMENTS**

Time dedicated for public comment. Comments will be limited to three (3) minutes. No actions may be taken by the ATC due to the need for proper public noticing.
- 4. BUSINESS ITEMS**
 - 4.1. 2026 ATC Meeting Schedule**

Discussion and Adoption of 2026 ATC Meeting Calendar
- 5. STAFF AND COMMISSION REPORTS**
- 6. ADJOURNMENT**

The next meeting is on _____ January 13, 2026 _____.

This meeting may be held in a way that will allow a commission member to participate electronically.

The public is invited to participate in all Active Transportation Commission meetings. In compliance with the Americans with Disabilities Act, individuals needing special accommodations during this public meeting should notify Anthony Fletcher, Planner, at least 24 hours prior to the meeting by calling (385) 422-2136 or email anthonyf@vineyardutah.org.

The foregoing notice and agenda were posted on the Utah Public Notice Website and Vineyard Website, posted at the Vineyard City Hall, delivered electronically to city staff and each member of the A.T.C.

AGENDA NOTICING COMPLETED ON: December 8, 2025

CERTIFIED (NOTICED) BY: /S/ Anthony Fletcher
_____ Anthony Fletcher, Long Range Planner

**VINEYARD CITY ACTIVE TRANSPORTATION COMMISSION
STAFF REPORT**

Meeting Date: October 14, 2025

Agenda Item: 400 South Bike Lane & Restriping Project (Presentation)

Department: Public Works

Presenter: Naseem Ghandour

Background/Discussion:

On October 7, 2025, Vineyard City met with Orem City to discuss opportunities for corridor improvements along 400 South, from Geneva Road eastward to the S Holdaway Road (see **Figure 1**).

Orem City has developed a restriping plan (see **attached**) that incorporates bike lanes on both sides of the roadway. Implementation is anticipated within the next 2 months, utilizing Orem’s pavement marking contractor. Vineyard City would reimburse Orem for its proportional share of the project cost, funded through Vineyard’s existing striping budget.

This plan supports multiple ongoing initiatives:

- Aligns with the 400 South Extension Design now underway from S. Holdaway Road to Main Street.
- Advances Vineyard’s Active Transportation Plan by creating continuous east-west bicycle connectivity.
- Compliments the Regional Trail Enhancement Project scheduled for construction next season, which realigns the Lakeside Park Parking Entrances and adds a Traffic Signal.
- At the Geneva Road intersection, shared use (“sharrow”) markings to guide cyclists safely through the transition area.

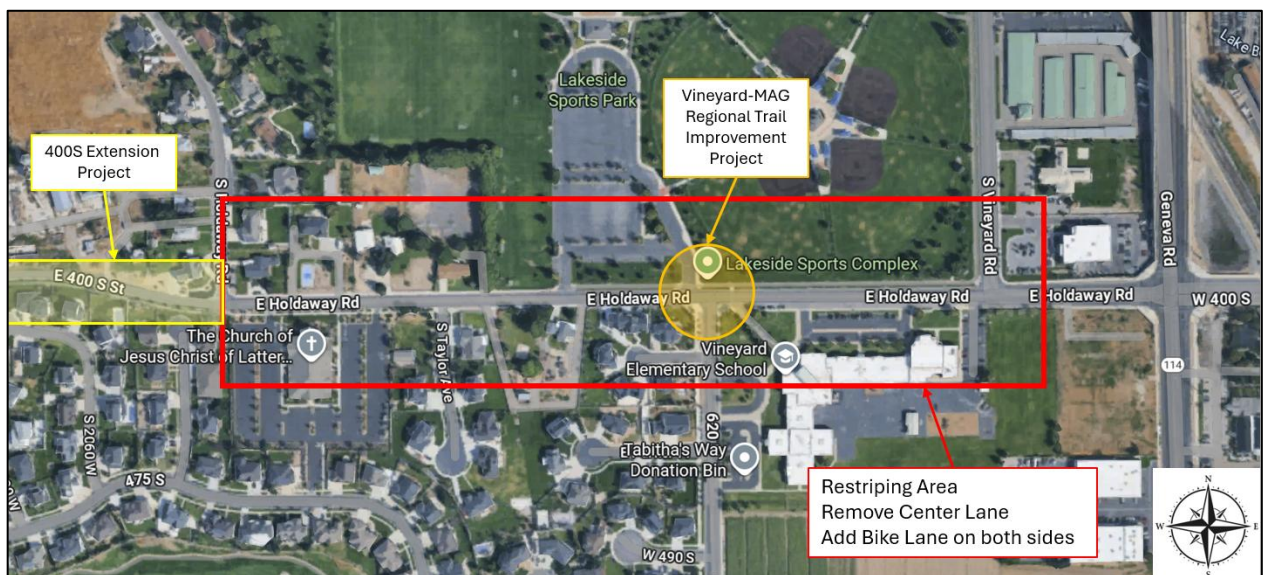


Figure 1: Aerial of 400 South. The Red Box denotes the approximate location of the 400 South restriping project. The Yellow Box denotes the 400 South Extension project. The Orange Box denotes the Regional Trail Project.

CROSSWALK COORDINATION

The intersection of S. Vineyard Road and 400 South (see **Figure 2**), shared between Orem and Vineyard, was also discussed as a location for a future pedestrian crosswalk. Vineyard City has initiated a traffic analysis in preparation for coordination with UDOT. Upon approval, installation of this crossing is anticipated to coincide with the Regional Trail Enhancement Project and Lakeside Park signalized intersection improvements, pending approval of a MAG funding increase.

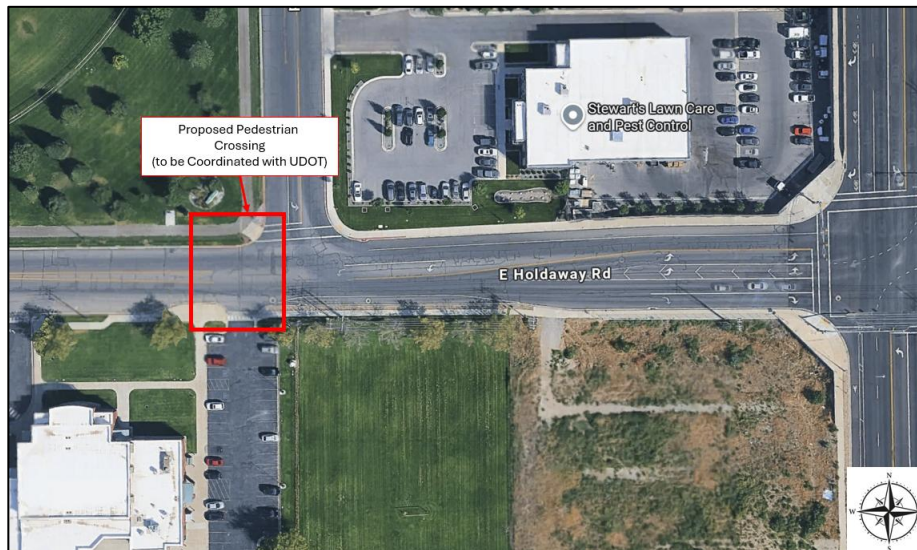


Figure 2: Aerial of 400 S and South Vineyard Road. The approximate location of the Pedestrian Crossing is denoted by the Red Box.

STAKEHOLDER OUTREACH

Staff are coordinating with the LDS Church located at 400 South. The site's multiple access points are expected to prevent operational impacts. Once Orem finalizes the design and schedule, Vineyard's Communications Team will issue a public information update.

NEXT STEPS

- Finalize comments and confirm design with Orem City.
- Receive updated implementation schedule.
- Coordinate with UDOT and MAG regarding the future 400 South crosswalk.
- Communicate project information to the public once construction timing is confirmed.

Fiscal Impact:

The Vineyard portion of the work will be covered under the City's FY25 striping budget. Orem City will complete the restriping and bill Vineyard for its proportional share.

Recommendation:

NONE



Sample Motion:

NONE

Attachment:

Orem City Project No. 25-042 – 400 South Striping Plan





 SCALE: 1" = 40' (11" x 17" SHEET SIZE)


	DESIGN	NAME INITIALS	MONTH YEAR	APPROVAL RECOMMENDED
	DRAWN	NAME INITIALS	MONTH YEAR	DATE
	CHECKED	NAME INITIALS	MONTH YEAR	APPROVED
	REV	DATE	BY	DESCRIPTION

 CITY OF OREM DEVELOPMENT SERVICES ENGINEERING DIVISION 255 WEST MAPLE AVENUE OREM, UT 84057	PROJECT NAME PROJECT NUMBER: PROJECT NUMBER PROJECT NUMBER: 25-042-MISC VINEYARD REGIONAL TRAIL ENHANCEMENTS\DESIGN\DWG\CONCEPT MAP.DWG SHEET DESCRIPTION
--------------------------------------------------------------------------------------------------------------------------------------------------------------------------------------------------------	--------------------------------------------------------------------------------------------------------------------------------------------------------------------

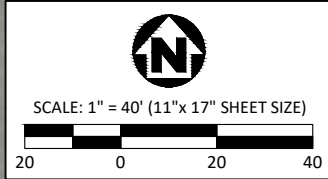

XX#	DATE: 12/05/2025
-----	------------------



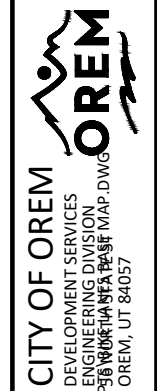
SCALE: 1" = 40' (11" x 17" SHEET SIZE)

PROJECT NAME		APPROVAL RECOMMENDED	
PROJECT NUMBER: PROJECT NUMBER		MONTH YEAR	MONTH YEAR
25-042-MISC VINEYARD REGIONAL TRAIL ENHANCEMENTS\DESIGN\DWG\CONCEPT MAP.DWG		MONTH YEAR	MONTH YEAR
SHEET DESCRIPTION		DESIGN NAME INITIALS	DATE
XX#		CHECKED NAME INITIALS	DATE
		REVISION DATE	DESCRIPTION
		BY	APPROVED
			DATE
			DEVELOPMENT SERVICES DIRECTOR

CITY OF OREM
 DEVELOPMENT SERVICES
 ENGINEERING DIVISION
 250 W. 1000 S. OREM, UT 84057

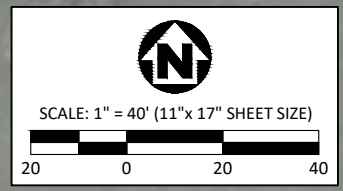


DESIGN NAME INITIALS	MONTH YEAR	APPROVAL RECOMMENDED
	MONTH YEAR	MONTH YEAR
CHECKED NAME INITIALS	MONTH YEAR	DATE
REV DATE	BY	APPROVED
	DESCRIPTION	DATE
		DATE

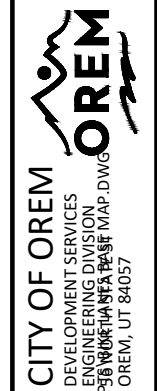


PROJECT NAME
PROJECT NUMBER: PROJECT NUMBER
25-042-MISC VINEYARD REGIONAL TRAIL ENHANCEMENTS\DESIGN\DWG\CONCEPT MAP.DWG
SHEET DESCRIPTION

SS4



DESIGN NAME INITIALS	MONTH YEAR	APPROVAL RECOMMENDED
	MONTH YEAR	MONTH YEAR
CHECKED NAME INITIALS	DATE	CITY ENGINEER
REV DATE	BY	APPROVED
		DATE
		DATE
		DEVELOPMENT SERVICES DIRECTOR



PROJECT NAME	SHEET DESCRIPTION
PROJECT NUMBER: PROJECT NUMBER	
25-042-MISC VINEYARD REGIONAL TRAIL ENHANCEMENTS\DESIGN\DWG\CONCEPT MAP.DWG	

SS5



STAFF REPORT

Meeting December 9, 2025
Date:
Agenda 2026 ATC Meeting Schedule
Item:
Department: Community Development
Presenter: Anthony Fletcher

Background/Discussion:

A draft calendar showing proposed meeting dates for 2026 has been prepared and is included for review. The schedule follows the same pattern as the previous year, with meetings planned for the second Tuesday of each month. This approach keeps the commission on a familiar and consistent timeline.

Fiscal Impact:

Recommendation:

Staff recommends that the Active Transportation Commission review the attached calendar and consider adopting the 2026 meeting schedule.

Sample Motion:

"I move to adopt the 2026 Meeting schedule for the ATC."

Attachments:

1. 2026 ATC Annual Regular Public Meeting Schedule Draft 12.9.2025

2026 Active Transportation Commission Meeting Schedule

5:30pm @ Vineyard City Hall

January						
S	M	T	W	T	F	S
				1	2	3
4	5	6	7	8	9	10
11	12	13	14	15	16	17
18	19	20	21	22	23	24
25	26	27	28	29	30	31

February						
S	M	T	W	T	F	S
1	2	3	4	5	6	7
8	9	10	11	12	13	14
15	16	17	18	19	20	21
22	23	24	25	26	27	28

March						
S	M	T	W	T	F	S
1	2	3	4	5	6	7
8	9	10	11	12	13	14
15	16	17	18	19	20	21
22	23	24	25	26	27	28
29	30	31				

April						
S	M	T	W	T	F	S
			1	2	3	4
5	6	7	8	9	10	11
12	13	14	15	16	17	18
19	20	21	22	23	24	25
26	27	28	29	30		

May						
S	M	T	W	T	F	S
					1	2
3	4	5	6	7	8	9
10	11	12	13	14	15	16
17	18	19	20	21	22	23
24	25	26	27	28	29	30
31						

June						
S	M	T	W	T	F	S
	1	2	3	4	5	6
7	8	9	10	11	12	13
14	15	16	17	18	19	20
21	22	23	24	25	26	27
28	29	30				

July						
S	M	T	W	T	F	S
			1	2	3	4
5	6	7	8	9	10	11
12	13	14	15	16	17	18
19	20	21	22	23	24	25
26	27	28	29	30	31	

August						
S	M	T	W	T	F	S
						1
2	3	4	5	6	7	8
9	10	11	12	13	14	15
16	17	18	19	20	21	22
23	24	25	26	27	28	29
30	31					

September						
S	M	T	W	T	F	S
		1	2	3	4	5
6	7	8	9	10	11	12
13	14	15	16	17	18	19
20	21	22	23	24	25	26
27	28	29	30			

October						
S	M	T	W	T	F	S
				1	2	3
4	5	6	7	8	9	10
11	12	13	14	15	16	17
18	19	20	21	22	23	24
25	26	27	28	29	30	31

November						
S	M	T	W	T	F	S
1	2	3	4	5	6	7
8	9	10	11	12	13	14
15	16	17	18	19	20	21
22	23	24	25	26	27	28
29	30					

December						
S	M	T	W	T	F	S
		1	2	3	4	5
6	7	8	9	10	11	12
13	14	15	16	17	18	19
20	21	22	23	24	25	26
27	28	29	30	31		